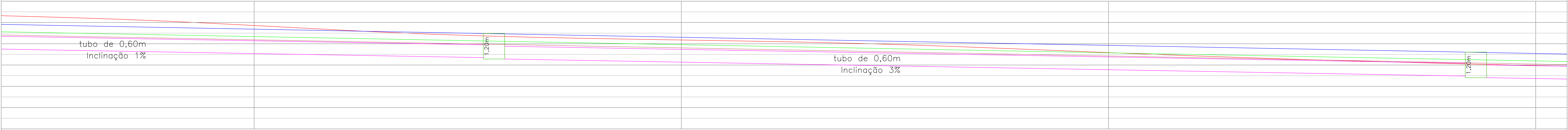
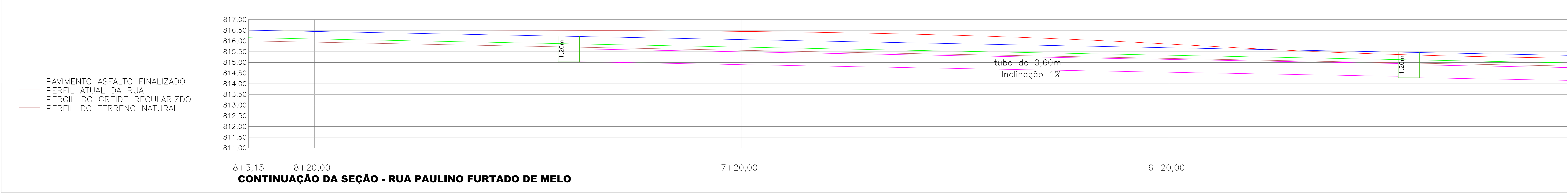


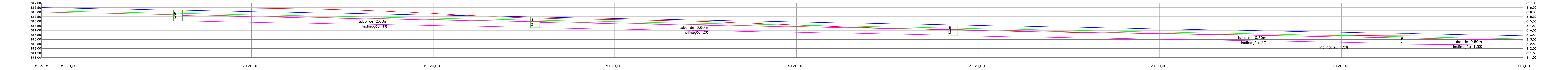
INICIO DA SEÇÃO - RUA PAULINO FURTADO DE MELO



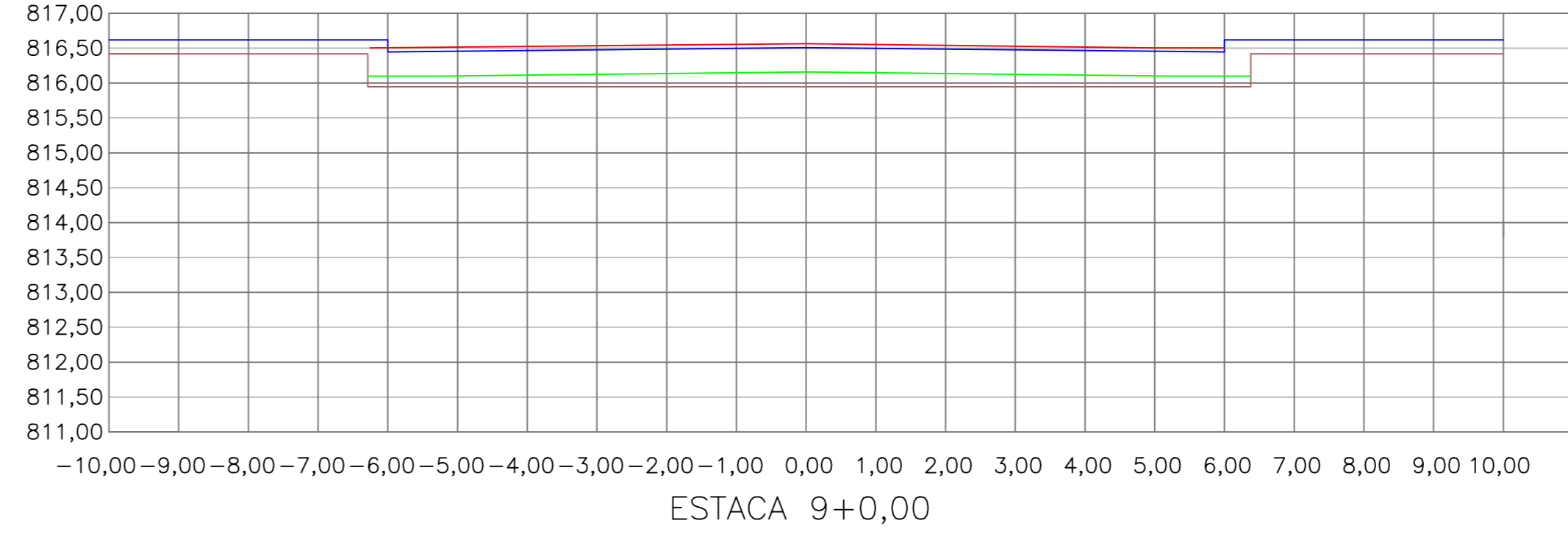
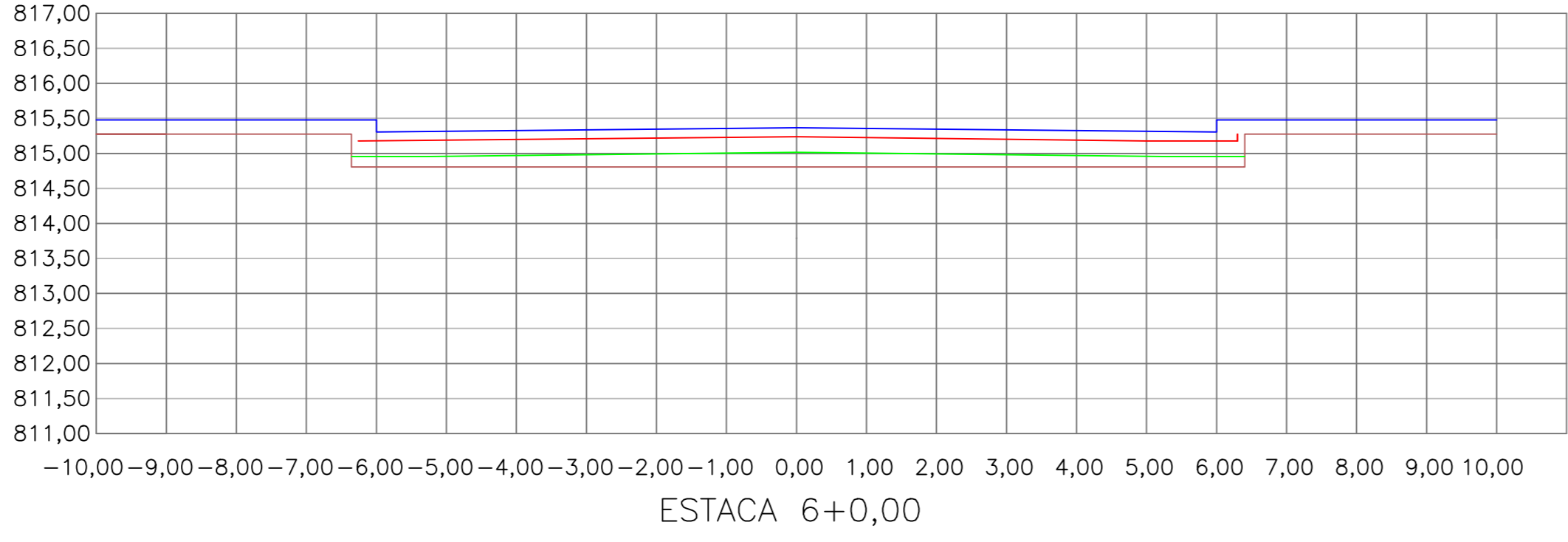
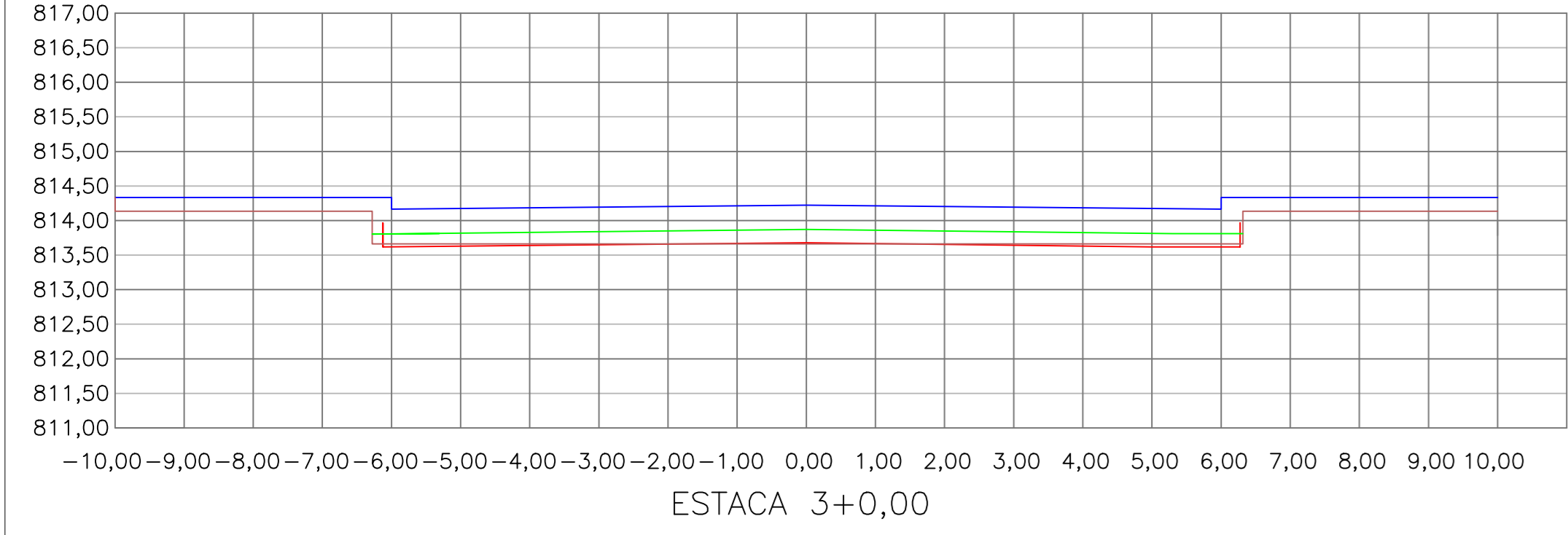
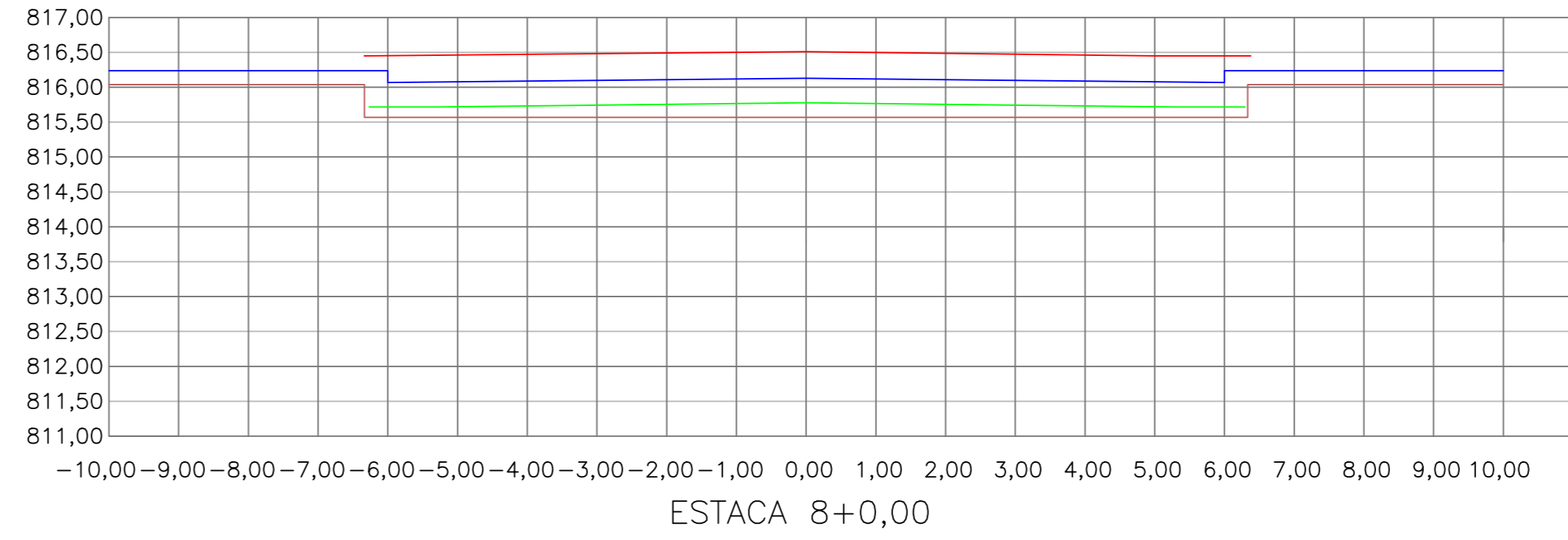
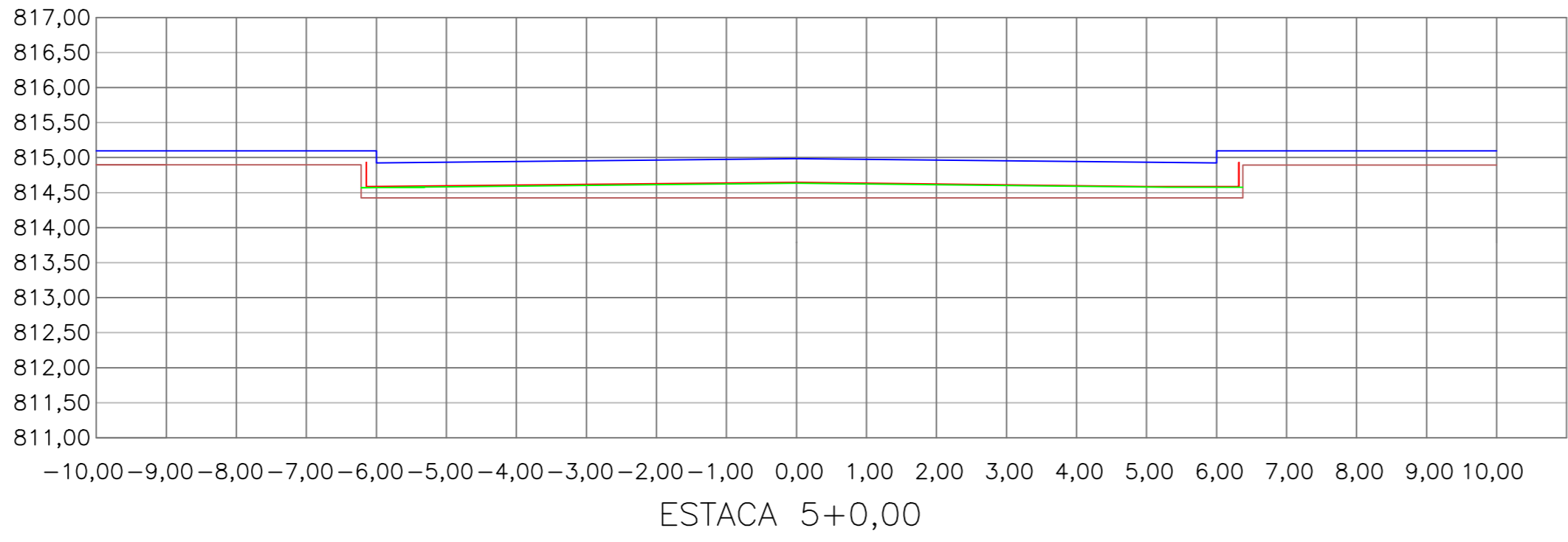
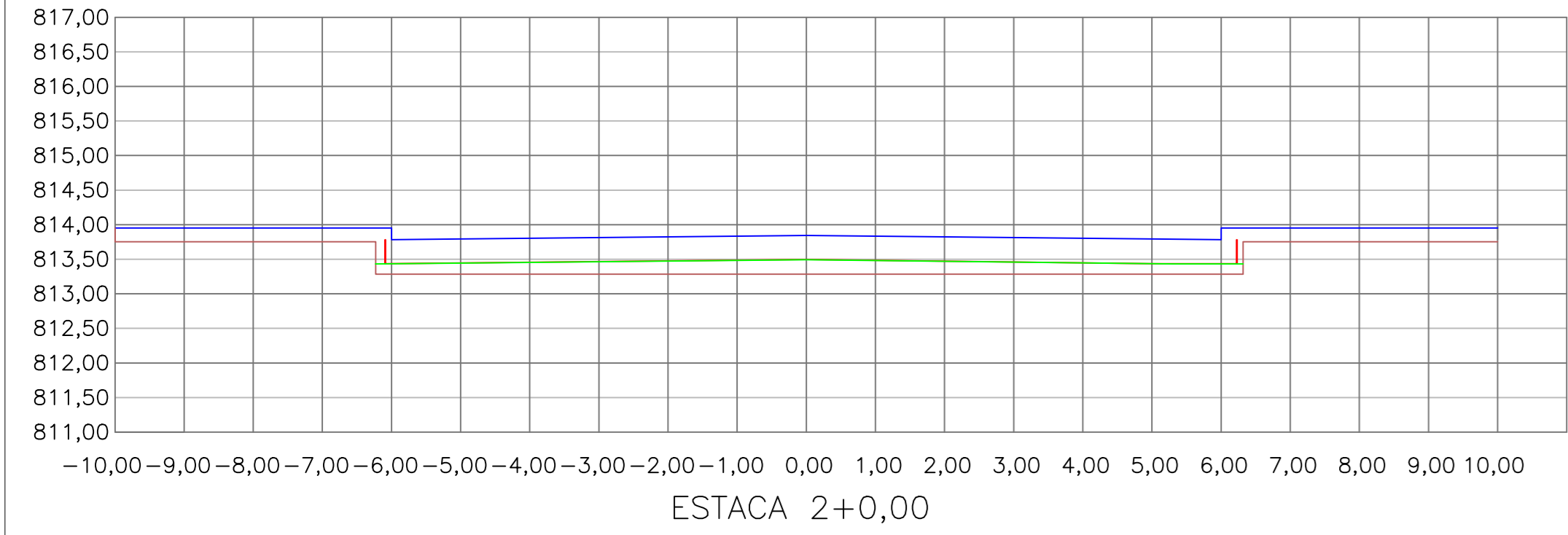
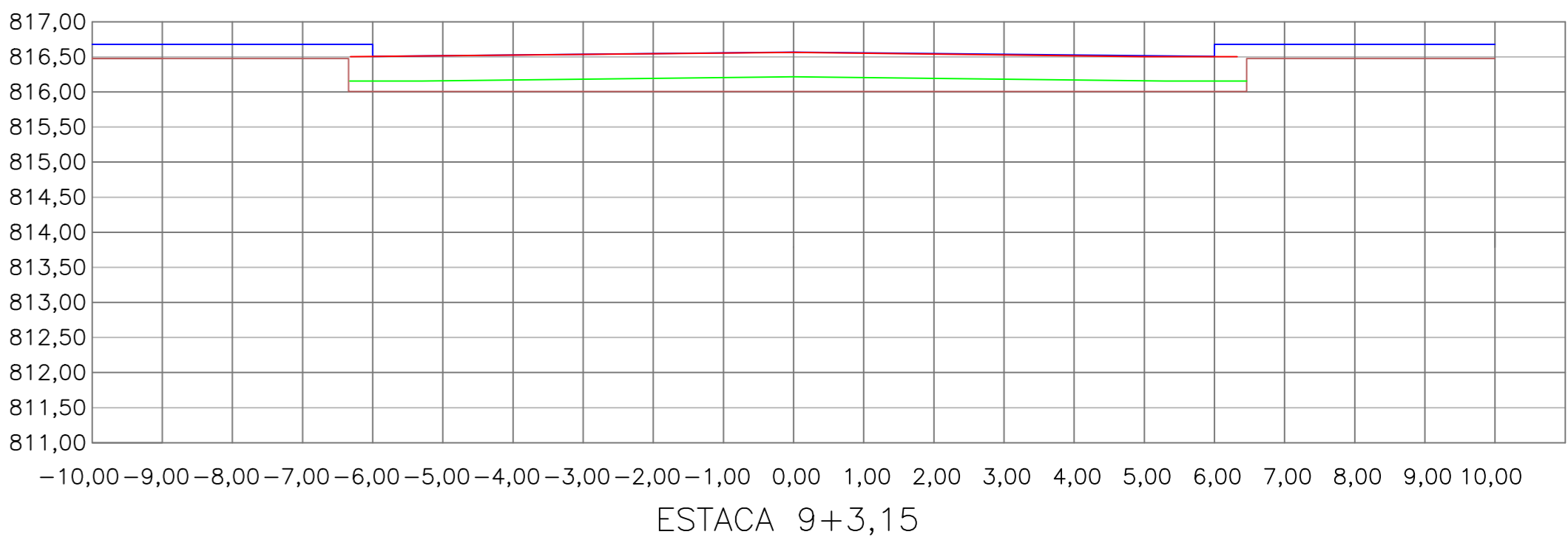
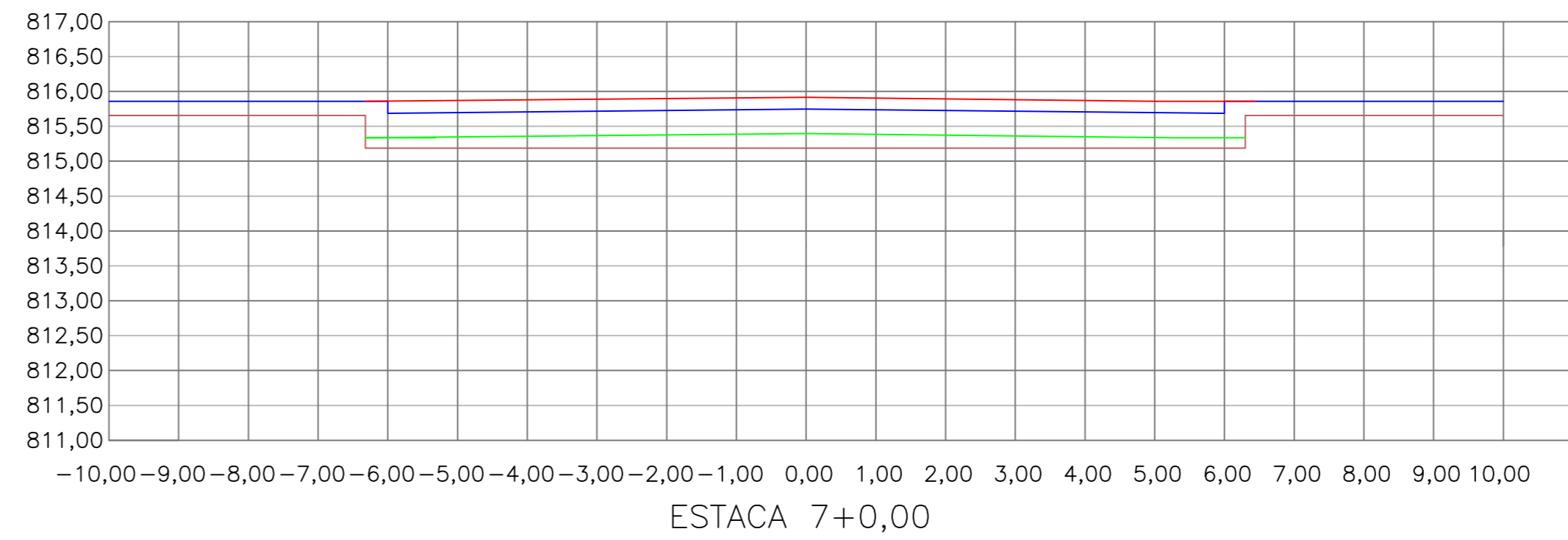
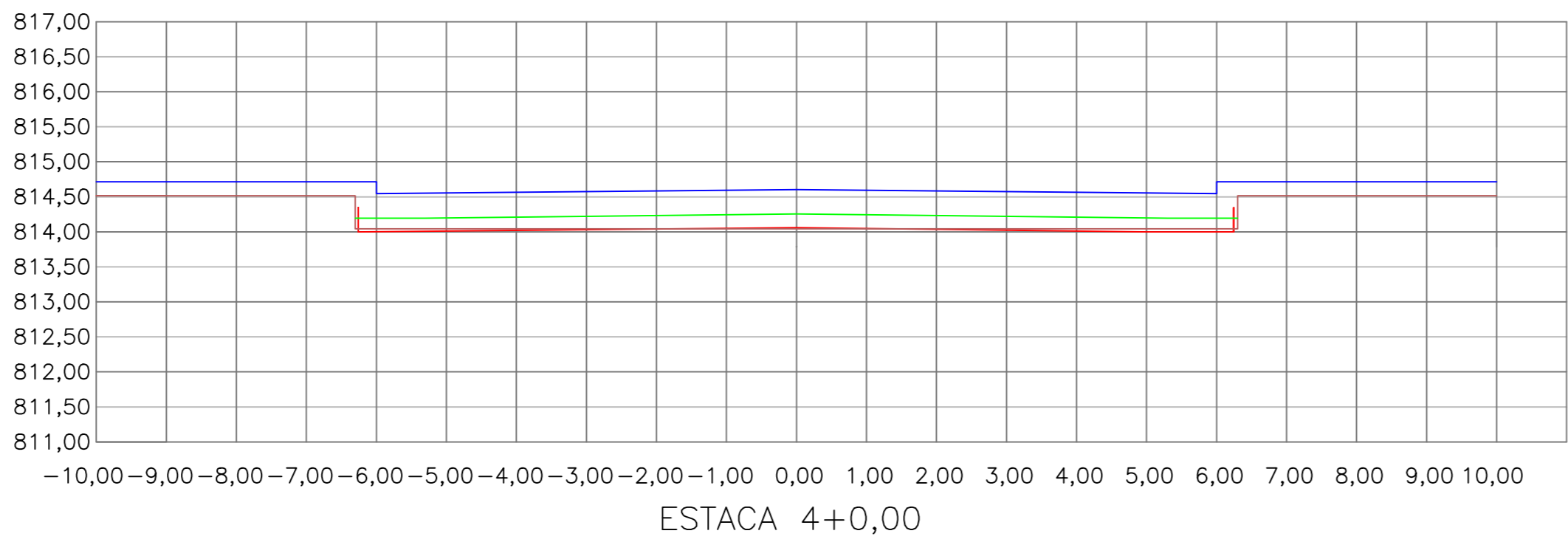
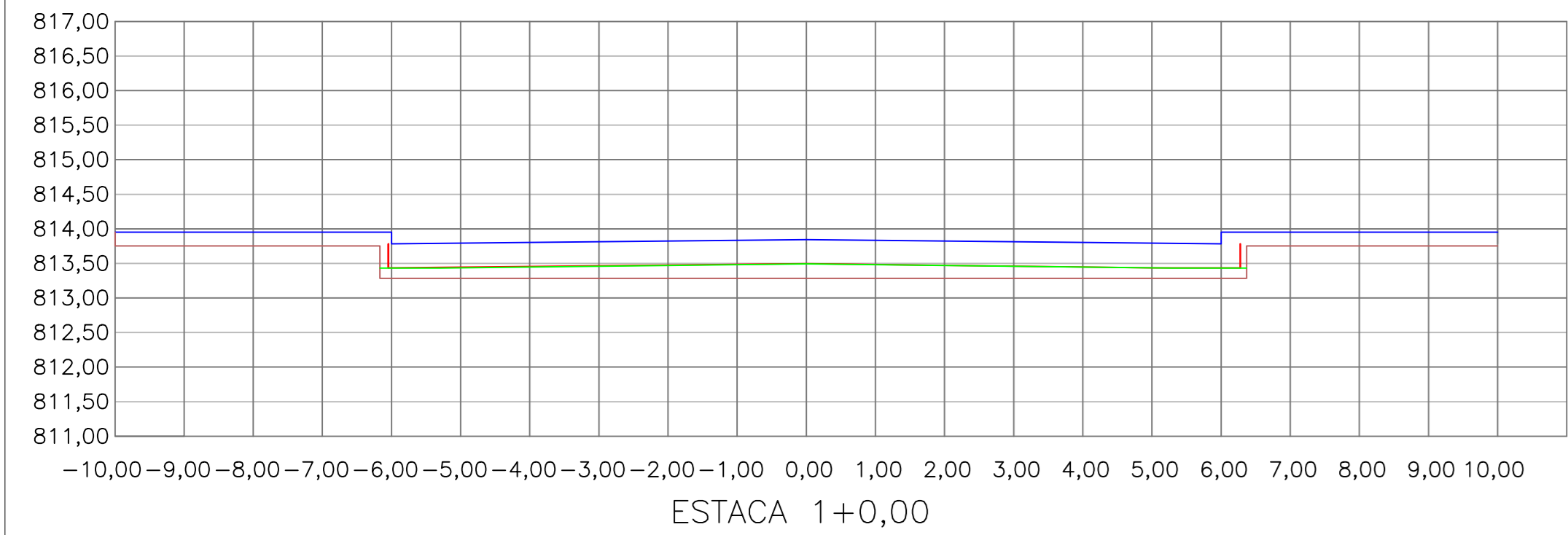
CONTINUAÇÃO DA SEÇÃO - RUA PAULINO FURTADO DE MELO



CONTINUAÇÃO DA SEÇÃO - RUA PAULINO FURTADO DE MELO



VISÃO DE TODA A SEÇÃO - RUA PAULINO FURTADO DE MELO



ESTATÍSTICA	
ÁREA PAVIMENTO ASFALTICO.	1.657,60 m2
LARGURA DA RUA	10,0 m
LARGURA DAS CALÇADAS	5,0 m
COMPRIMENTO DAS RUAS PROJETADAS.	163,15 m
MEIO FIO PRÉ-MOLDADO.	SIM
CALÇADAS COM PAVIMENTAÇÃO.	BRITA
MEIO FIO / BOCA DE LOBO.	SIM
SINALIZAÇÃO VERTICAL/HORIZONTAL	SIM
TUBULAÇÕES EM CONCRETO.	SIM

PROJETO PAVIMENTAÇÃO ASFALTICA

PROPRIETARIO:	PREFEITURA MUNICIPAL DE PAPANDUVA
LOCAL:	RUA PAULINO FURTADO DE MELO PAPANDUVA/SC - B. SÃO CRISTÓVÃO - CEP: 89.370-000

PERFIL LONGITUDINAL E TRANSVERSAL

ESCALA:	1:50
DATA:	MAIO/2025
DESENHO:	RENAN F.
PREFEITO MUNICIPAL:	